

ALBURG

LAKE CHAMPLAIN

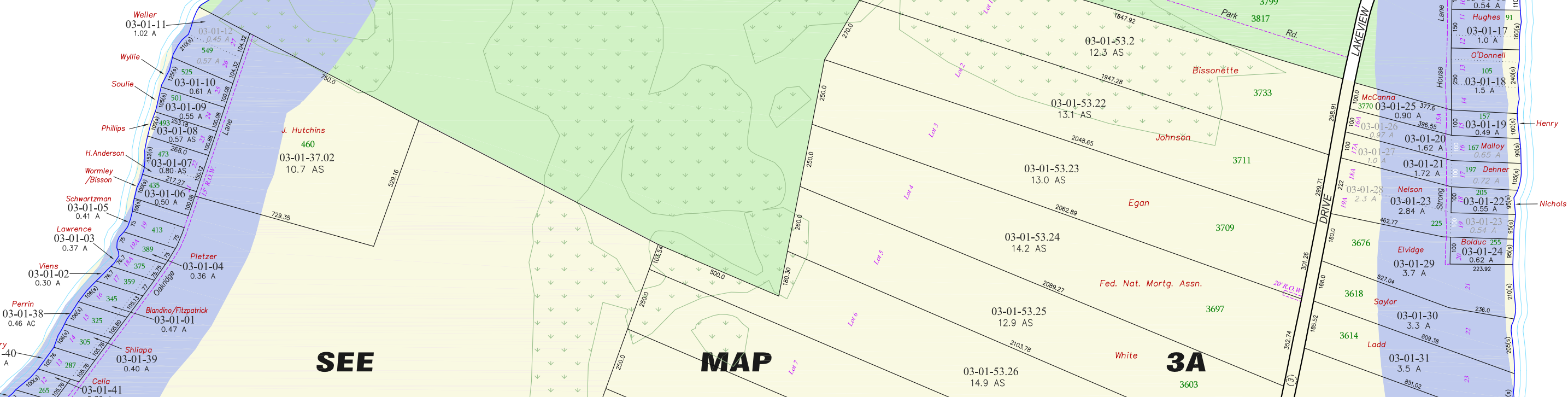
Stoney Point

Stephenson Point

LAKE CHAMPLAIN

North Hero State Park  
State of Vermont

03-01-13  
342 AC



SEE



MAP


3A

  
 2207 Hopeton Ave.  
 Raleigh, NC 27614  
 802-309-8200  
 www.imapvt.com  
 RUSSELL GRAPHICS

This is Not a SURVEY and shall not be used for Description or Conveyance...  
 This Map was prepared from Deeds & Surveys recorded in the Town Clerk's Office. North Hero Parcel Maps have been updated annually since 1997.  
 The accuracy of this map is determined by the filed information. All Data meets or exceeds specifications outlined in the Vermont Mapping Guidelines. This  
 Map is the sole property of the Town and any copy, paper or digital, shall not be given without permission from the Town. ALL INFORMATION IS  
 SUBJECT TO CHANGE.

**LEGEND OF SYMBOLS**  
 03-01-33 Parcel ID Number  
 500ft Scale Dimension  
 480.15 Deed Survey Dim  
 100.0 A Deed Acres  
 100.0 AS Contained Acres  
 100.0 AS Surveyed Acres  
 VT Route 2  
 100 Town Rd Number  
 2457 E31 Address  
 Property Line  
 Meter Line  
 Deed Line  
 Video Easement  
 River as a Property Line  
 River as a Parcel  
 Private R.O.W.  
 State of Vermont Land  
 North Hero  
 Exempt

  
 NORTH  
  
 0 100 300 500  
 Scale in Feet

Map Index  
  
 2A 3A

PROPERTY MAP OF  
**NORTH HERO**  
 VERMONT

APRIL 2017  
 MAP **1**