

Gull Island

Lake Champlain

Butler Island

Gravelly Point Harbor

Sand Beach

Lake Champlain

Seymour Bay

Grand Ma's Island

ST. ALBANS

Digital Mapping Prepared By




2207 Hopeton Ave.
Raleigh, NC 27614
802-309-8200
www.imapvt.com

This is Not a SURVEY and shall not be used for Description or Conveyance...
This Map was prepared from Deeds & Surveys recorded in the Town Clerk's Office. North Hero Parcel Maps have been updated annually since 1997. The accuracy of this map is determined by the filed information. All Data meets or exceeds specifications outlined in the Vermont Mapping Guidelines. This Map is the sole property of the Town and any copy, paper or digital, shall not be given without permission from the Town. ALL INFORMATION IS SUBJECT TO CHANGE.


Copyright 2017 Russell Graphics - All rights Reserved

LEGEND OF SYMBOLS

- 05-01-37 Parcel ID Number
- 500ft Scale Dimension
- 45015 Deed/Survey Dim
- Lot 23 Subdivision Lot No
- 100A Deed Acres
- 100.05 AC Computed Acres
- 100.02 AS Surveyed Acres
- VT Route 2
- Town Rd Number
- 2457 E911 Address
- Property Line
- Moist Line
- Deed Line
- Roadway Boundary
- Water Easement
- Property Line
- Power Line/Power Pole
- Private R.O.W.
- State of Vermont Land
- Town of North Hero
- Example

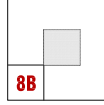


NORTH



SCALE

Map Index



8B

PROPERTY MAP OF
NORTH HERO
VERMONT

APRIL 2017
MAP **8A**